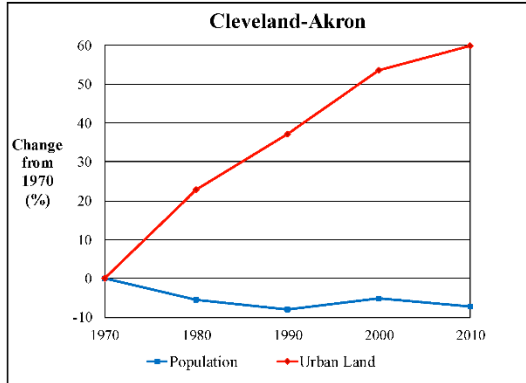


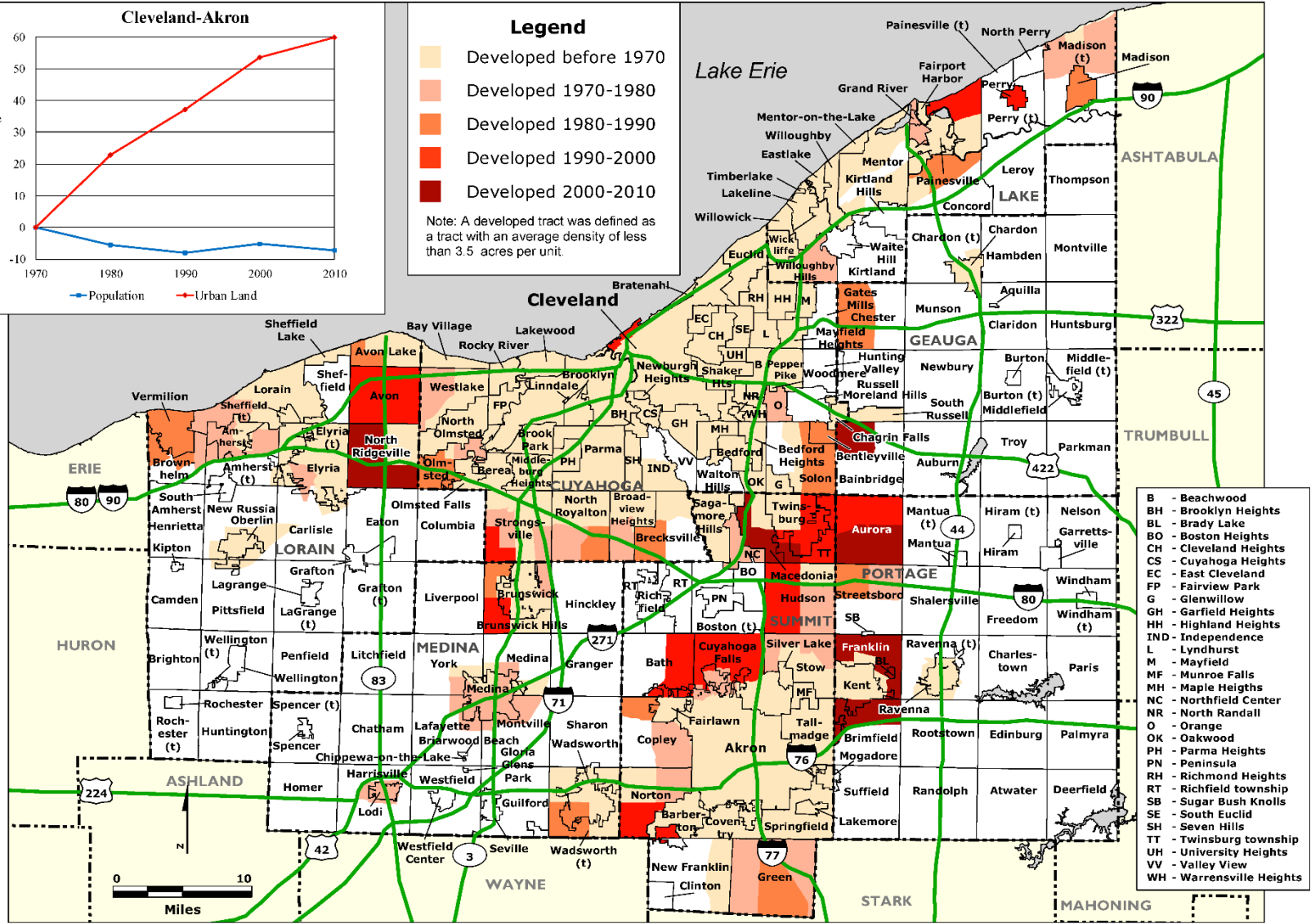
# CLEVELAND - AKRON REGION: Urban Land by Census Tract, 1970 to 2010



### Legend

- Developed before 1970
- Developed 1970-1980
- Developed 1980-1990
- Developed 1990-2000
- Developed 2000-2010

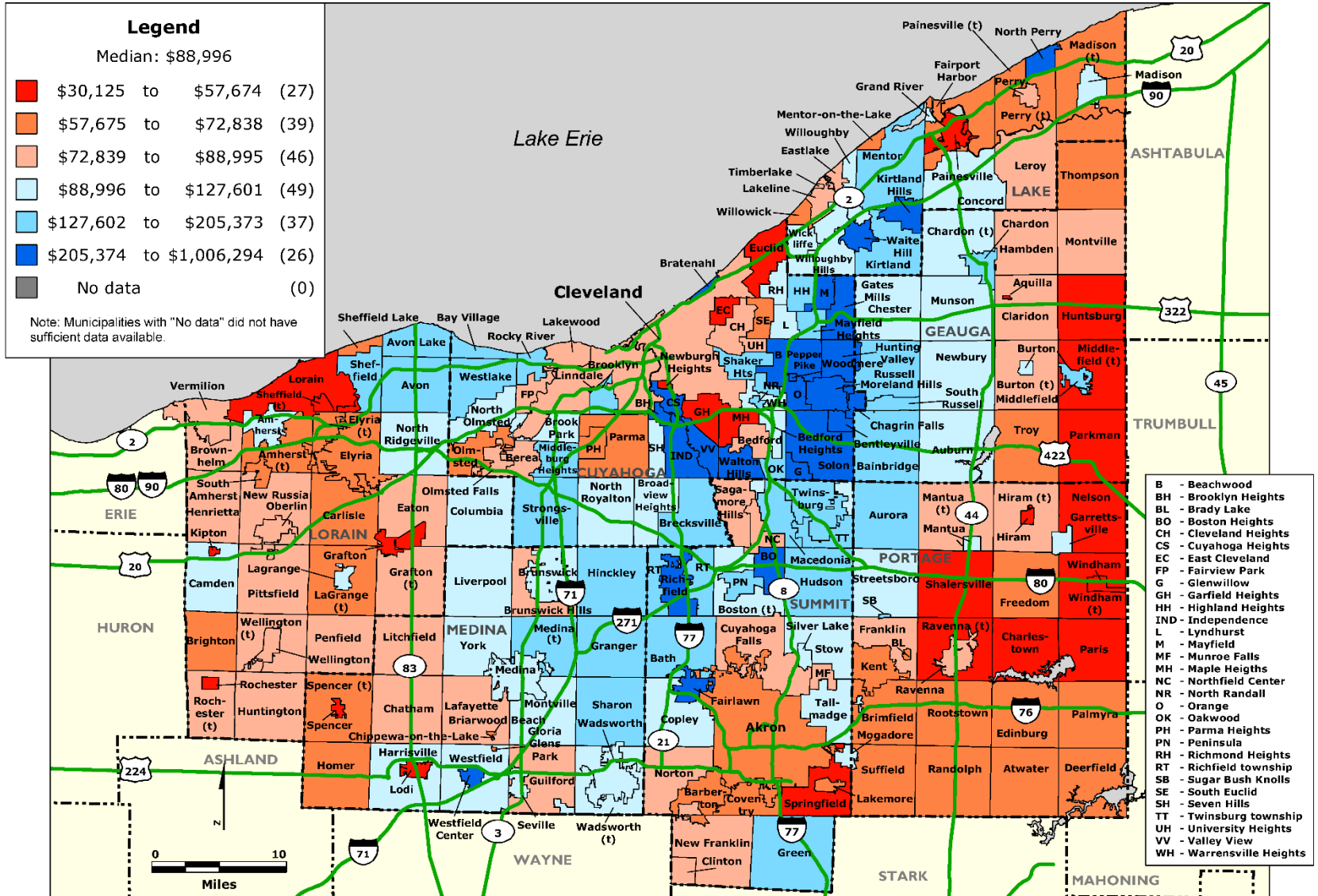
Note: A developed tract was defined as a tract with an average density of less than 3.5 acres per unit.



- B - Beachwood
- BH - Brooklyn Heights
- BL - Brady Lake
- BO - Boston Heights
- CH - Cleveland Heights
- CS - Cuyahoga Heights
- EC - East Cleveland
- FP - Fairview Park
- G - Glenwillow
- GH - Garfield Heights
- HH - Highland Heights
- IND - Independence
- L - Lyndhurst
- M - Mayfield
- MF - Munroe Falls
- MH - Maple Heights
- NC - Northfield Center
- NR - North Randall
- O - Orange
- OK - Oakwood
- PH - Parma Heights
- PN - Peninsula
- RH - Richmond Heights
- RT - Richfield township
- SB - Sugar Bush Knolls
- SE - South Euclid
- SH - Seven Hills
- TT - Twinsburg township
- UH - University Heights
- VV - Valley View
- WH - Warrensville Heights

Data Sources: U.S. Census Bureau, Geolytics.

# CLEVELAND - AKRON REGION: Market Value of Property and Income Tax Base Per Capita by Municipality, 2015



Data Sources: Ohio Department of Taxation; U.S. Census Bureau.